

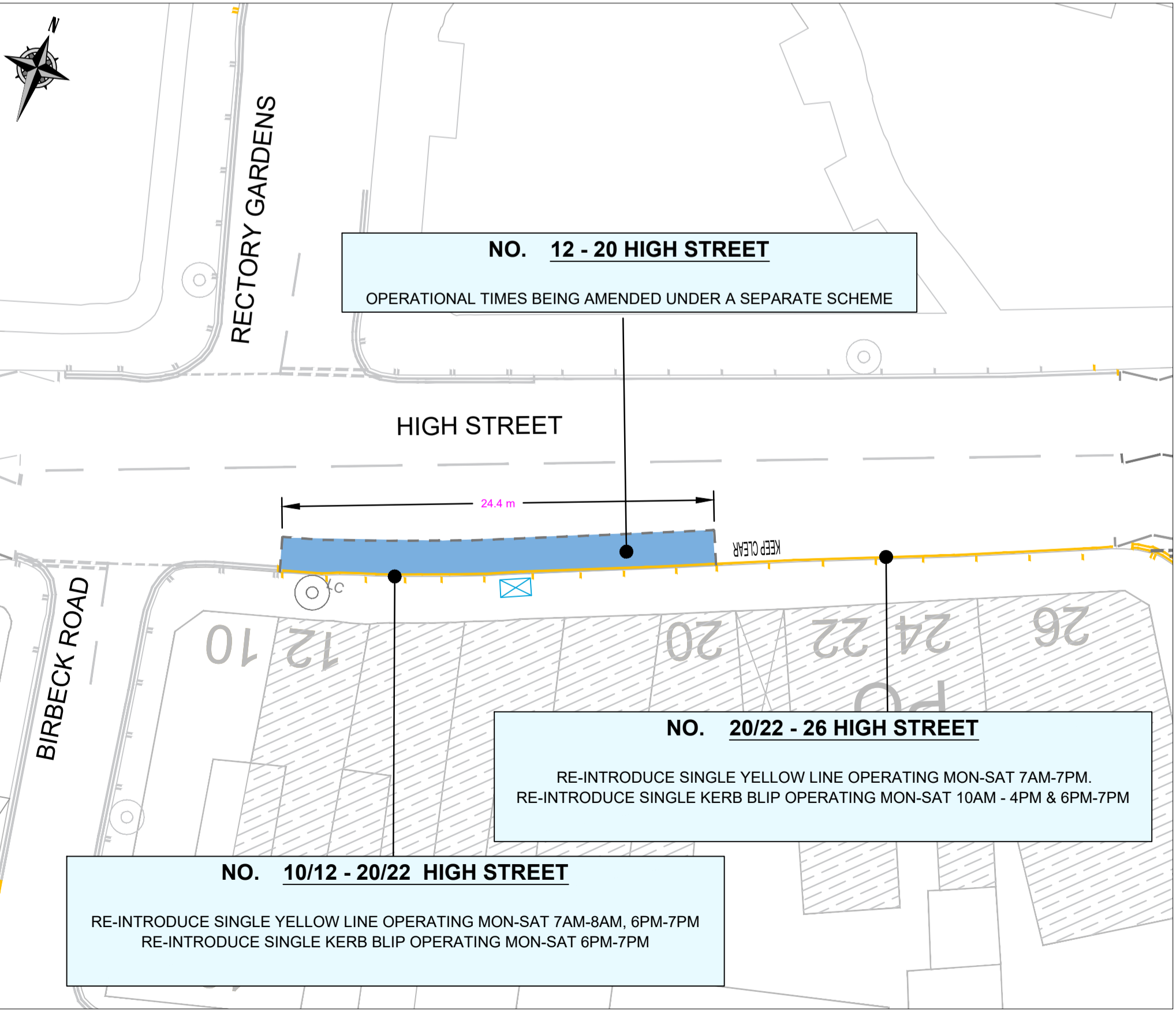
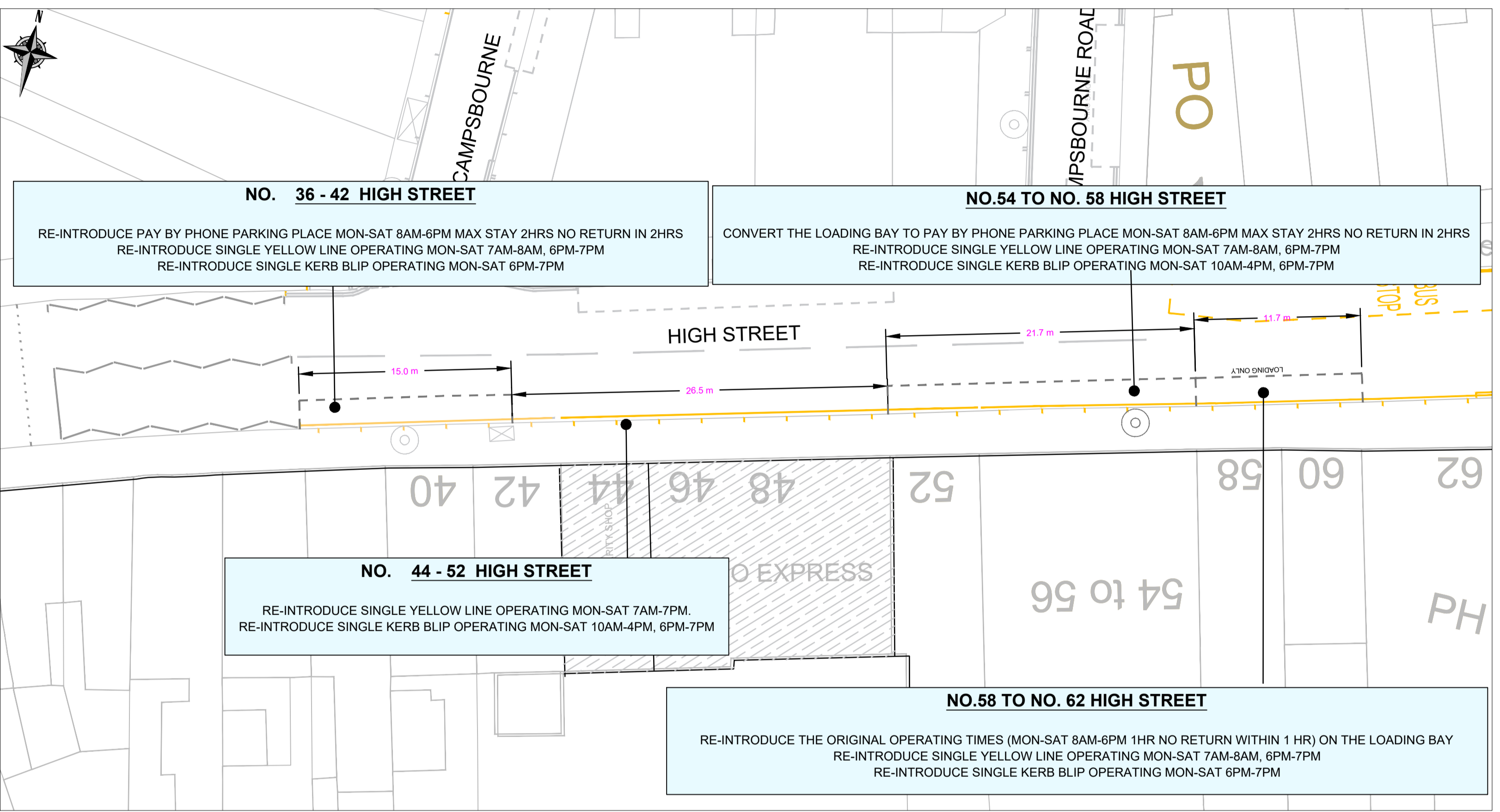
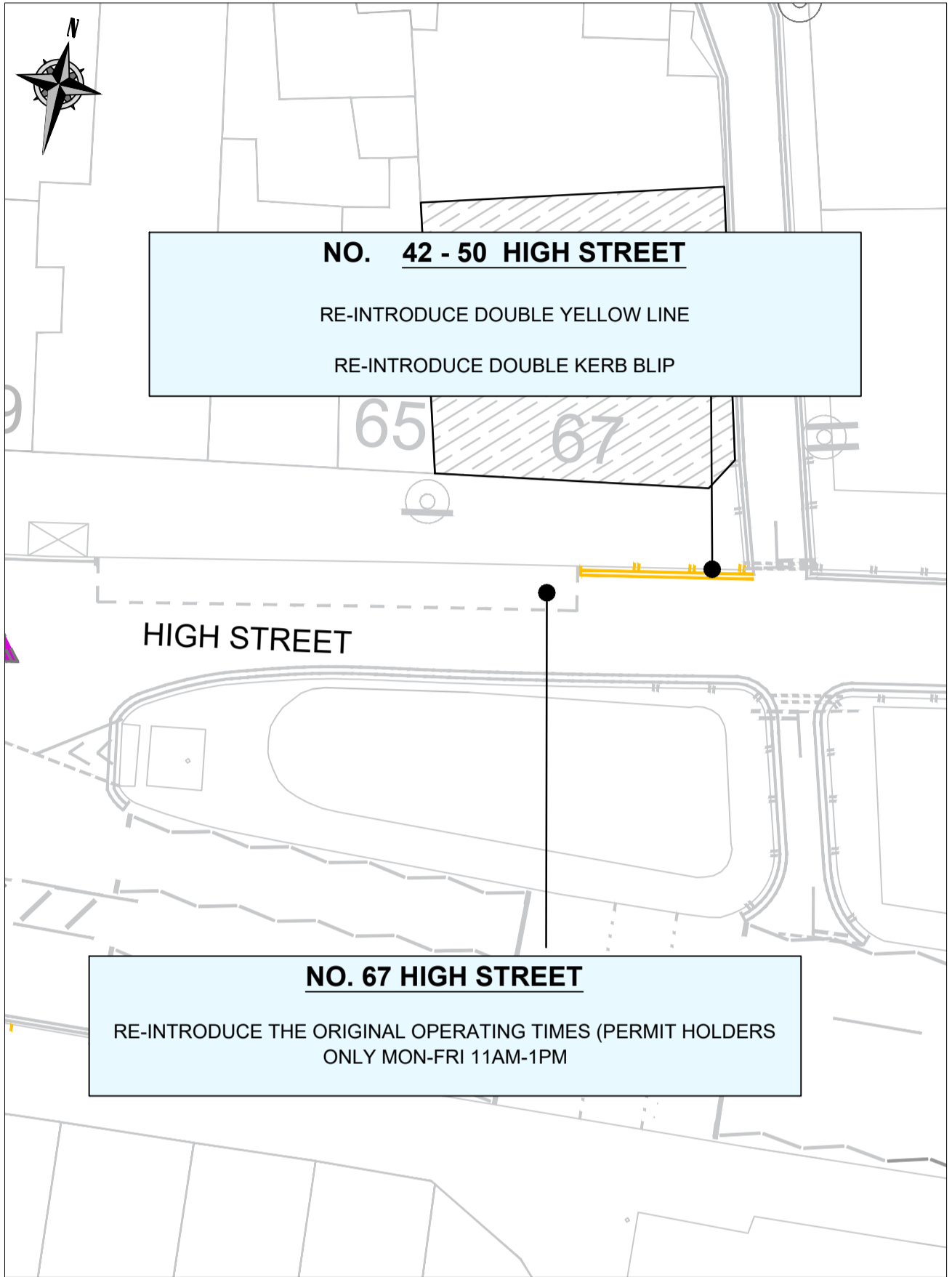
# HORNSEY HIGH STREET

REVERT TO HIGHWAYS LAYOUT PRIOR TO IMPLEMENTATION OF TEMPORARY SOCIAL DISTANCING MEASURES.

This product includes mapping data licensed from Ordnance Survey with the permission of HMSO © Crown Copyright LBH 2011. All rights reserved. License number 100019199.



LOCATION



Rev	Description	Checked	Date

Project: **HORNSEY HIGH STREET**

Title: **CONSULTATION DRAWING**

Path:

Designed: **YK** Drawn: **YK** Checked: **GH**

Scale: **1:500@A1** Date Drawing Created: **08/02/22**

Drg. No: **SDMR-TCM-HHS-100** Rev: **-**

## PLACE & SUSTAINABILITY SINGLE FRONTLINE

5th Floor, Alexandra House, 10 Station Road, Wood Green, London N22 7TR  
Tel: 020 8489 0000 Fax: 020 8489 1251

Director Place and Sustainability: Lyn Garner

